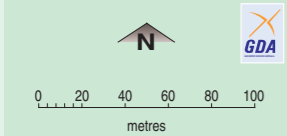
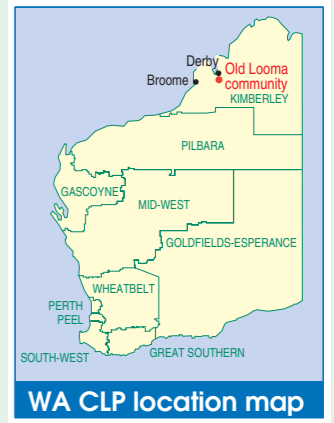




Community layout plan status	
Plan date	October 2007
Community endorsed	4th December 2007
Local government endorsed	26th March 2008
WAPC endorsed	27th May 2008
Amended	

**NOTE: This CLP does not constitute development approval**  
 It is the responsibility of the developer to ensure that all relevant consents, approvals, licences and clearances are in place prior to commencing physical works on site. Organisations responsible for such matters may include landowner, local government, incorporated community council, native title representative body, Department of Environment & Conservation, Aboriginal Cultural Materials Committee, Environmental Protection Authority, Department of Consumer & Employment Protection and Department of Water

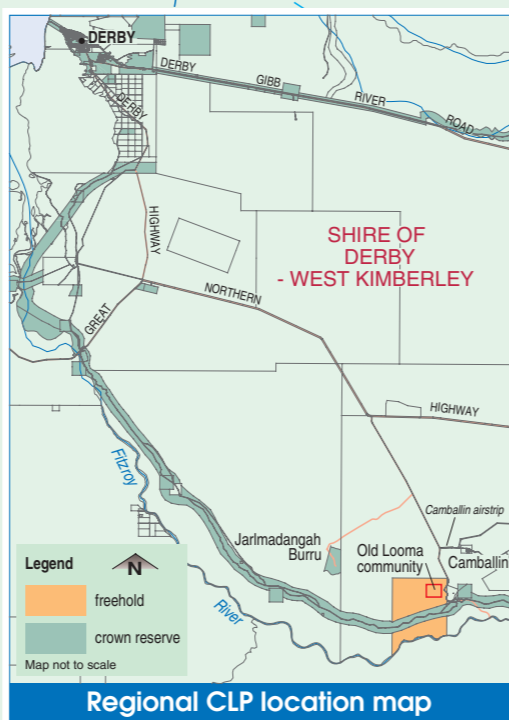
note  
 existing drinking water bores to be shut-down when new drinking water source area identified and developed



Produced by Project Mapping Section, Mapping and GeoSpatial Data Branch, Department for Planning and Infrastructure, on behalf of the Western Australian Planning Commission, Perth, WA June 2008  
 Z:\projects\country\_planning\pacp\Looma\CLP\_Looma\_A3z51\_18Jun08.dgn  
 CLP derived from Old Looma Draft Community Layout Plan No.2 as supplied by Sinclair Knight Merz.  
 Base information supplied by the Western Australian Land Information Authority, PA-23-2003  
 As-constructed detail supplied by Sinclair Knight Merz. Survey date December 2006

- Legend**
- existing residential
  - future residential
  - business / commercial
  - community
  - public utility
  - open space / bush
  - open space / recreation
  - rural
  - drainage
  - road reserve
  - road
  - pedestrian access
  - track
  - existing building
  - future building
  - existing cadastre
  - future layout and Lot no.
  - fuel pump
  - power pole
  - sewer pipe
  - phone box
  - Telstra cable
  - Telstra fibre optic cable
  - pump
  - hydrant
  - bore

- drainage line
- drainage flow
- contour
- ridge line or levee
- bottom of ridge
- No go area
- fence
- aerial or mast
- survey marker
- tree
- palm



Planning for Aboriginal Communities  
**Looma community layout plan No.2 - Old Looma - living area**